

ORDINANCE NO. 04- 04

AN ORDINANCE PROVIDING FOR THE CLOSING OF A SECTION OF THE MUNICIPAL STREET SYSTEM KNOWN AS CALLABOOSE ALLEY; REPEALING ALL PRIOR ORDINANCES IN CONFLICT HEREWITH; AND FOR OTHER PURPOSES.

WHEREAS, O.C.G.A. § 32-7-2(c) provides the procedures for the closing of sections of a municipal street system; and

WHEREAS, it is within the authority of the City Council of the City of Fort Gaines to close streets within the municipal street system of the City of Fort Gaines; and

WHEREAS, after careful study and deliberation, the City Council of the City of Fort Gaines has determined that a portion of the municipal street system being that section of Callaboose Alley which runs between West Carroll Street and West Commerce Street has ceased to be used by the public to the extent that no substantial public purpose is served by it; and

WHEREAS, the City has provided notice to the property owners on the subject alleyway that the City may declare a portion of said Callaboose Alley to be abandoned;

NOW, THEREFORE, BE IT ORDAINED by the City Council of the City of Fort Gaines as follows:

Section 1. A section of the municipal street system within the City of Fort Gaines being that portion of Callaboose Alley which runs between West Carroll Street and West Commerce Street, and more particularly described in "Exhibit A" hereto, has ceased to be used by the public to the extent that no substantial purpose is served by it, and it is hereby abandoned. Said alleyway borders parcels of land currently owned by Fort Gaines Methodist Church Trustees, Wilmer Earl Crozier, Raymon N. Crozier, and James B. Wood, also shown on "Exhibit A"

Section 2. All ordinances or parts of ordinances in conflict herewith are repealed.


SO ORDAINED, this 13 day of July, 2004.

CITY OF FORT GAINES

By: David Wetherby
Mayor, David Wetherby

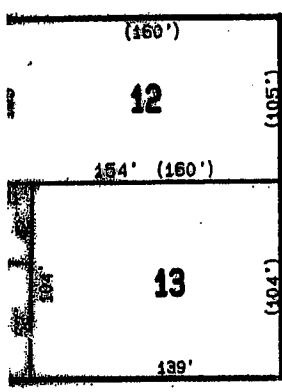
Attest: Marion Lindsey
Clerk, Marion Lindsey

(SEAL)

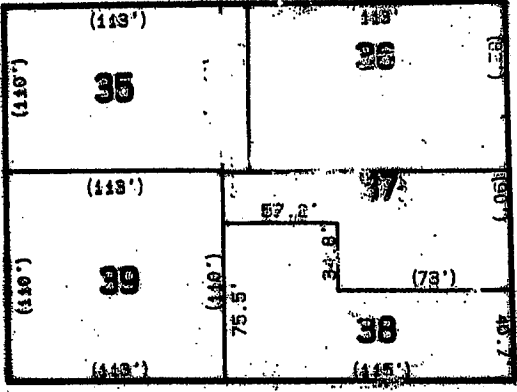
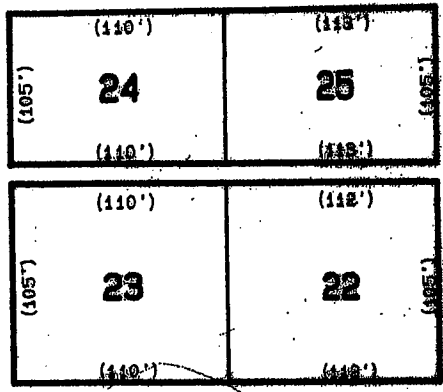


"Exhibit A" to Ordinance

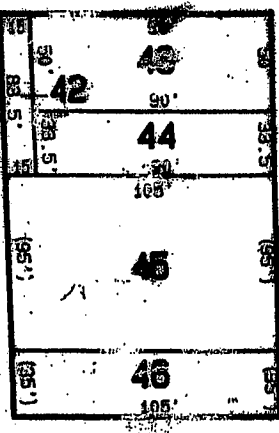
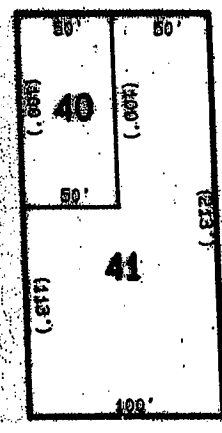
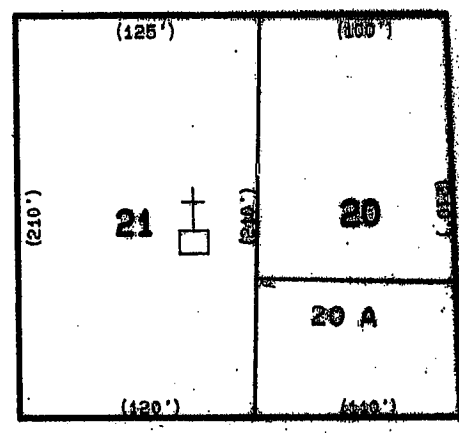

JEFFERSON



TROUPE

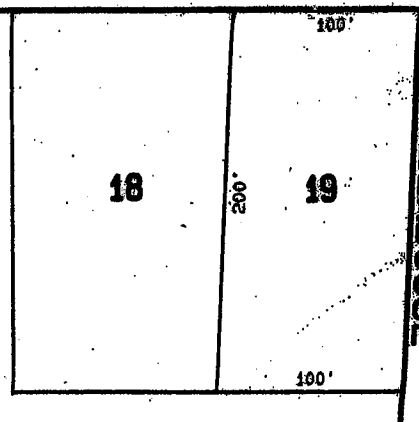
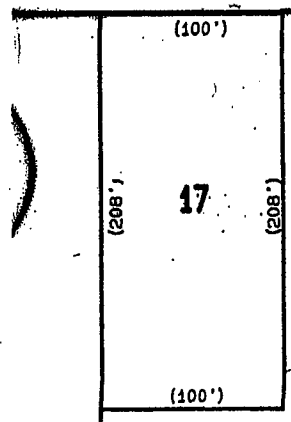


COMMERCE

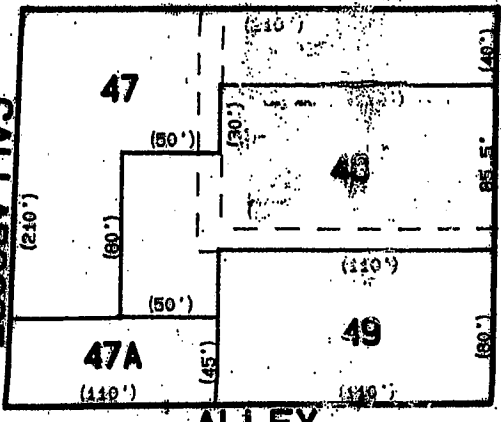


HIGHWAY

CARROLL



CALLBOOSE



ALLEY

GIA